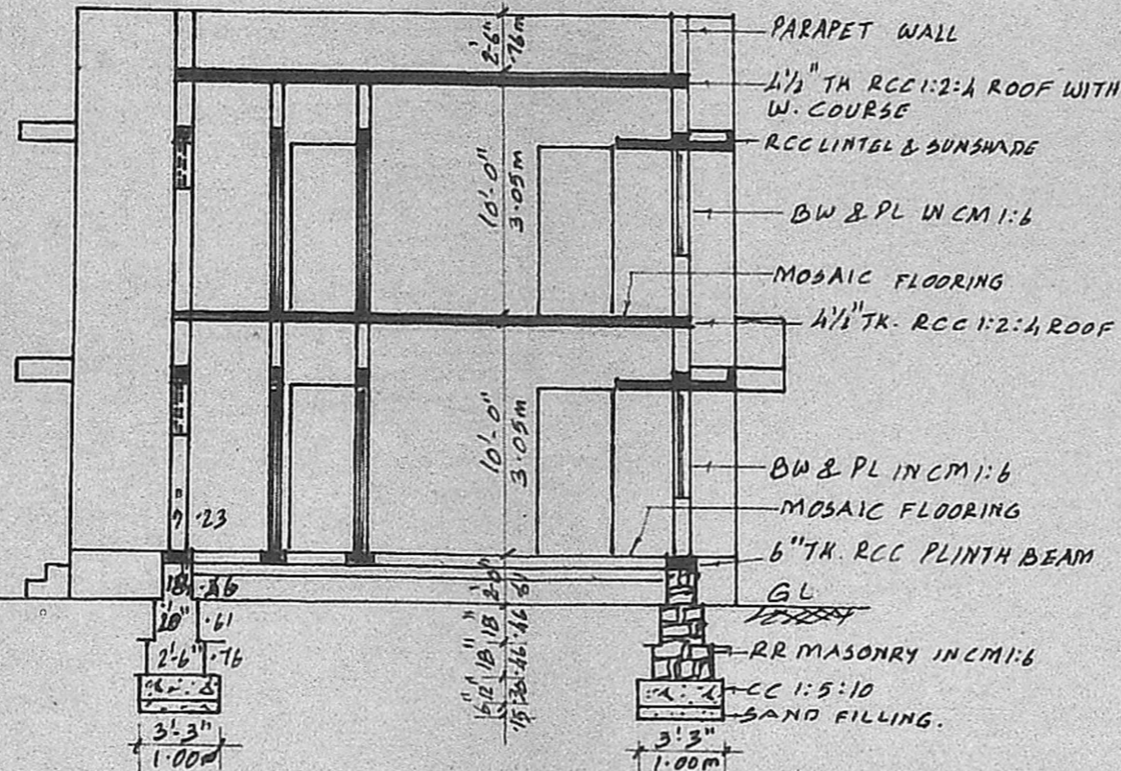
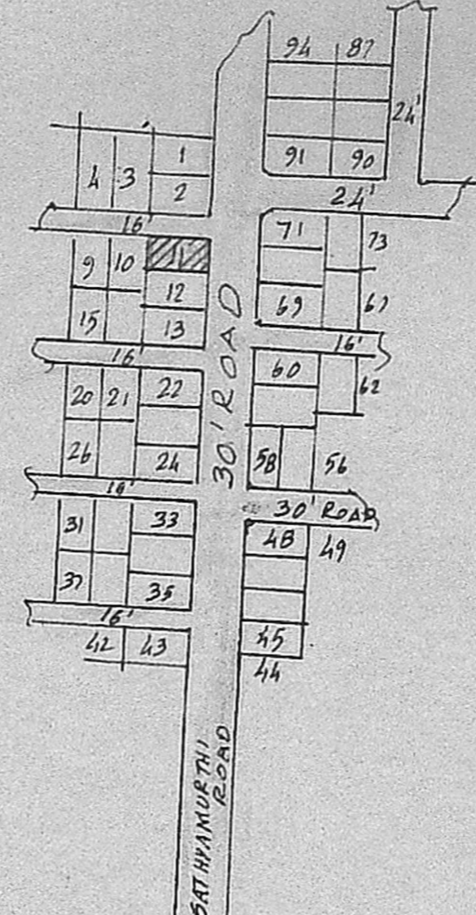


ELEVATION



SECTION AB



PROPOSED DWELLING OF Mr. N. Jeyakumar AT PLOT No. 11, THANGARAJAN NAGAR, S.No. 7 PART OF PERUNKALATHUR TOWN PANCHAYAT, MADRAS - 600 063.

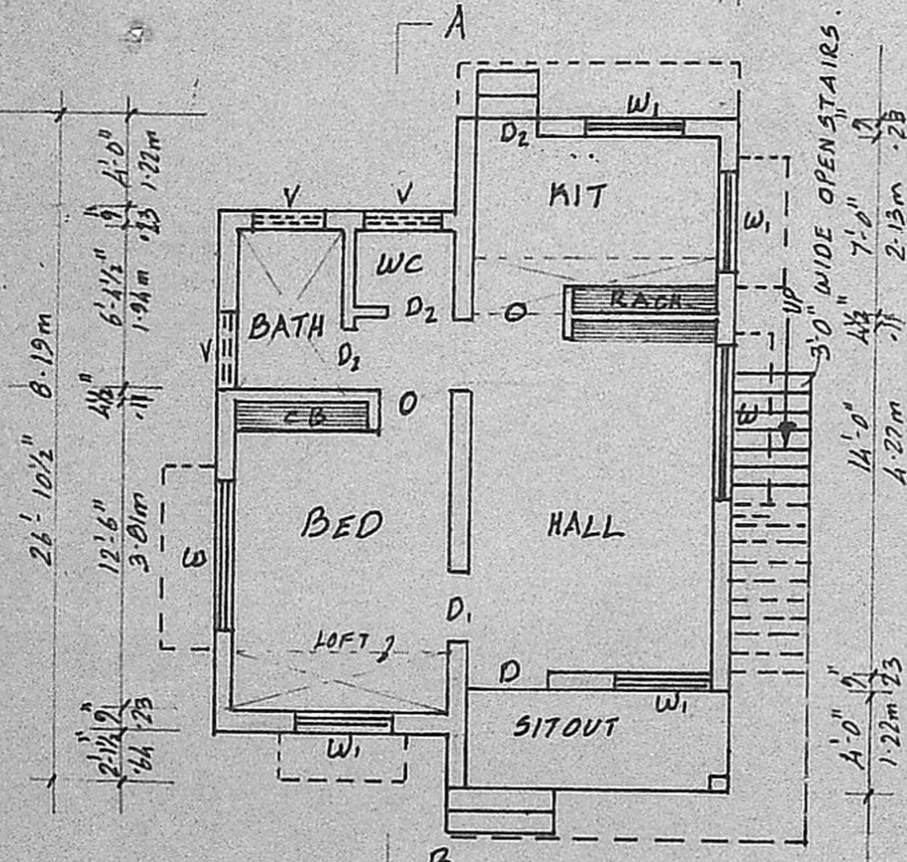
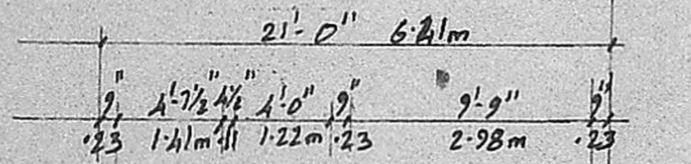
SCALE: 1" = 8'-0" (1:100)

REFERENCE.

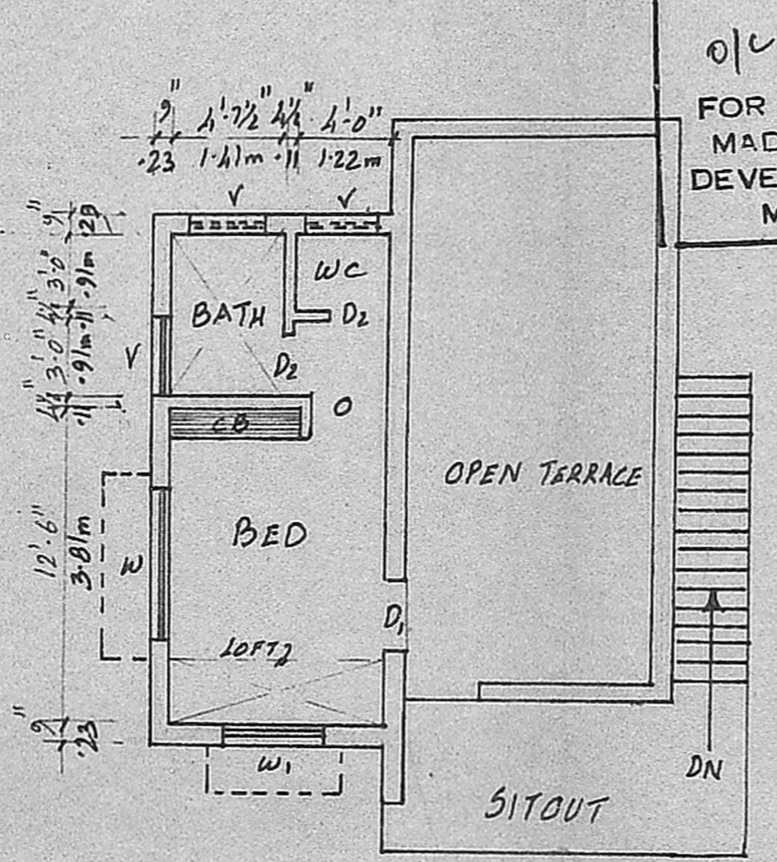
D	C.W. DOORS	3'-3" x 7'-0"	1.00 x 2.13m
D <sub>1</sub>	-Do-	3'-0" x 7'-0"	0.91 x 2.13m
D <sub>2</sub>	-Do-	2'-6" x 6'-6"	0.76 x 1.98m
W	C.W. WINDOW	6'-0" x 4'-6"	1.83 x 1.37m
W <sub>1</sub>	-Do-	4'-0" x 4'-6"	1.22 x 1.37m
V	C.W. VENTILATOR	3'-0" x 2'-0"	0.91 x 0.61m

PLOT EXTENT : 2400 S.Ft. 222.96m<sup>2</sup> 223m<sup>2</sup>  
 BUILT UP AREA .GF: 505 S.Ft. 46.92m<sup>2</sup> F.F. 203 S.Ft. 18.86m<sup>2</sup>  
 PROPOSAL STREET 54.53m<sup>2</sup> BOUNDARY 19m<sup>2</sup>

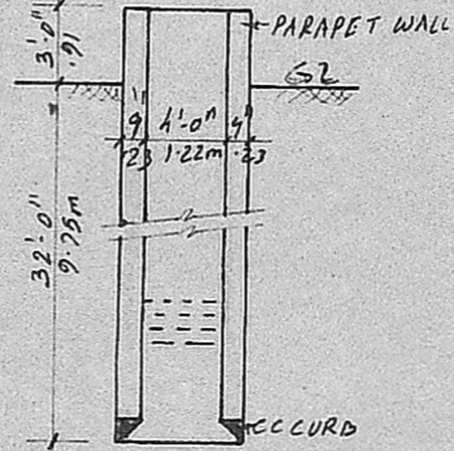
Planning Permit No. A/290/90  
**APPROVED**  
 SUBJECT TO CONDITIONS IN THIS ORDER.  
 No. D.P. A/1448/90 16-3-90 KEY PLAN NOT TO SCALE.  
 o/c C. P. Unnikrishnan  
 FOR MEASUREMENT  
 MADRAS DEVELOPMENT  
 MADRAS  
 PLAN



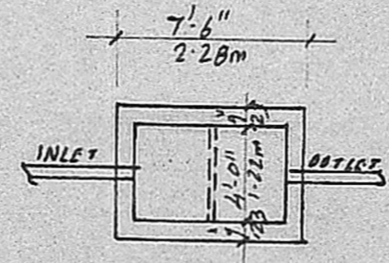
G.F. PLAN



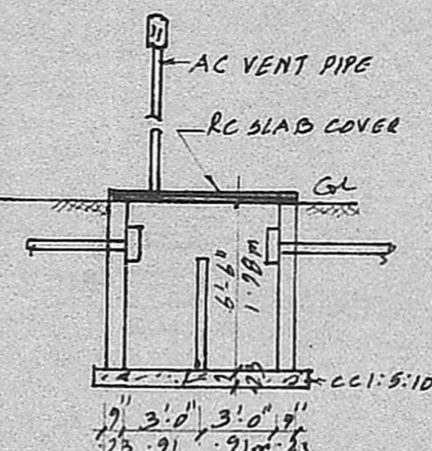
F.F. PLAN



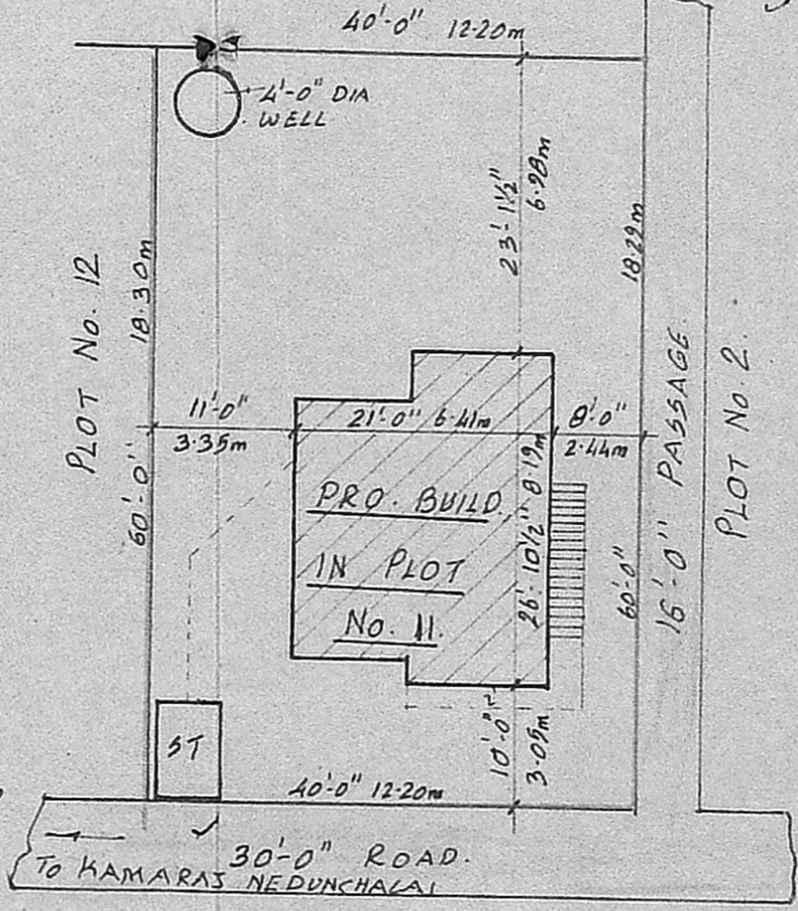
SECTION OF WELL



PLAN



SECTION OF SEPTIC TANK



SITE PLAN

SCALE: 1" = 16'-0" (1:200)

Scanning plan  
G.P. 150  
AP  
DP

N. Jeyakumar  
OWNER

V. Venkatesan  
V. VENKATESAN, B.E., M.Sc., M.I.E.,  
LICENSED SURVEYOR,  
TAMBARAM MUNICIPALITY  
No. 3, Paper Mills Road, First Floor,  
PERAMBUR, MADRAS 600 011